

Carson Valley TRAILS GUIDE



Connecting People to the Outdoors Through a System of Trails



The Nature Conservancy River Fork Ranch East Brockliss Loop

carsonvalleytrails.org



Please be courteous of other trail users, respect private property, and use designated trails only.

Created by the Carson Valley Trails Association

12/2024

CARSON VALLEY TRAILS

66 Miles of Trail
6 Trail Systems



To print this trails guide and more detailed trail maps, visit www.carsonvalleytrails.org



Support CVTA through your membership or donation at www.carsonvalleytrails.org/membership-levels/ or by volunteering at www.carsonvalleytrails.org/help-cvta/

Carson Valley Trails Association
P.O. Box 222, Minden NV 89423

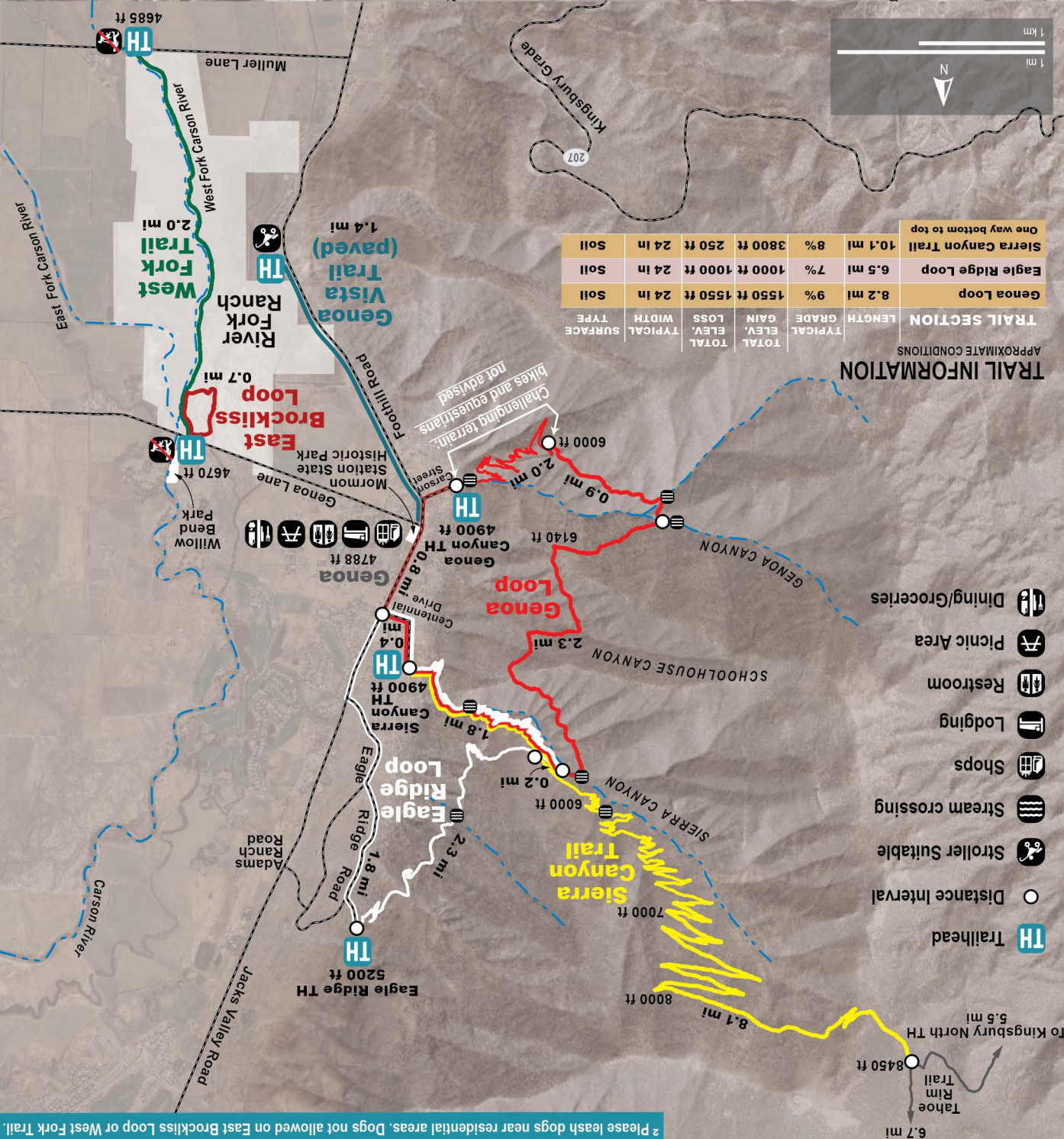
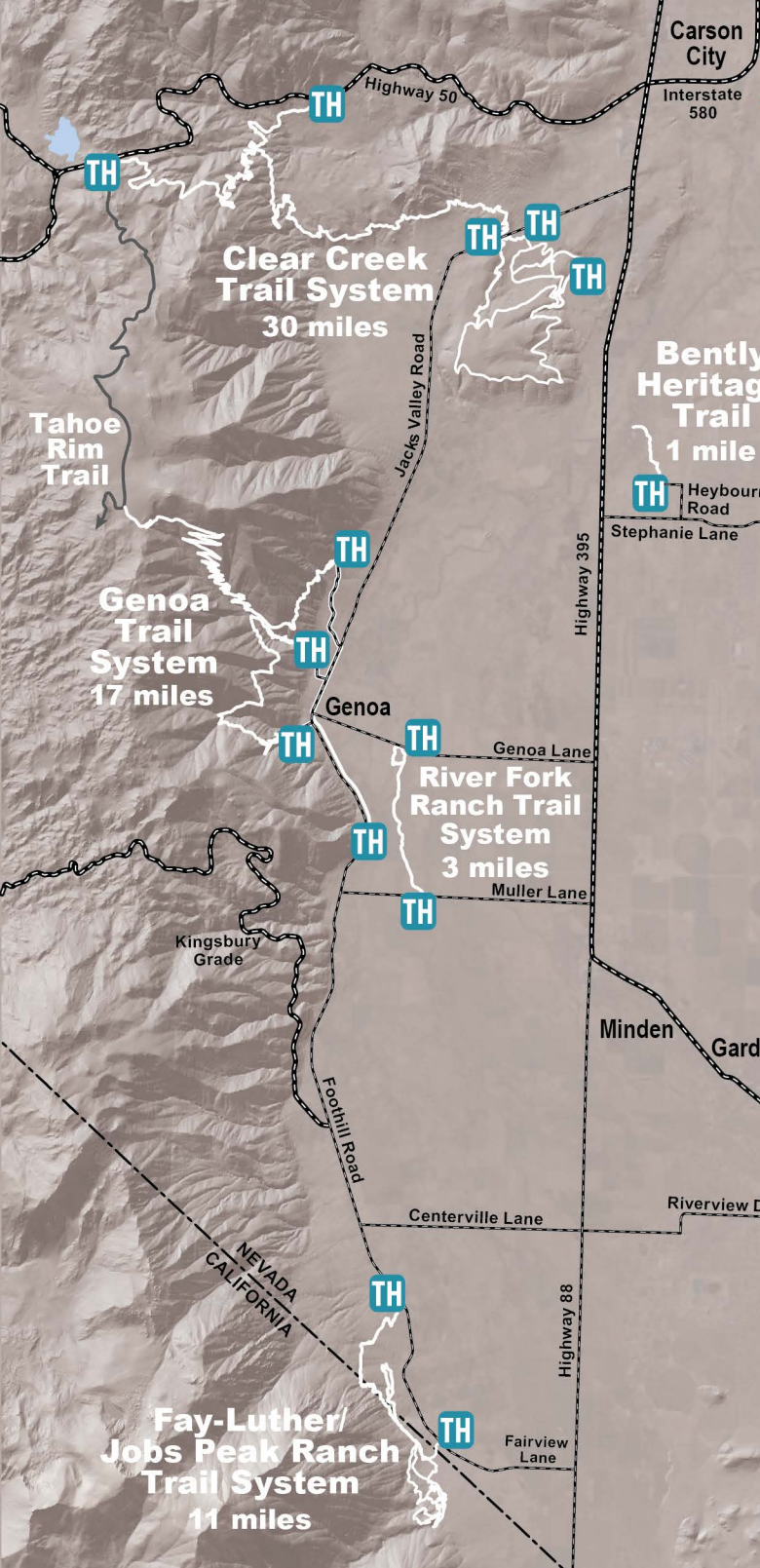


Be courteous of other trail users, respect private property, and use designated trails only. Bikers control your speed and avoid skidding.

This brochure is supported in part by Visit Carson Valley.



Pinyon Trail
4 miles



TRAIL SECTION	LENGTH	TYPICAL GRADE	TOTAL ELEV. GAIN	TOTAL ELEV. LOSS	TOTAL SURFACE
Genoa Loop	8.2 mi	9%	1550 ft	1550 ft	24 in Soil
Eagle Ridge Loop	6.5 mi	7%	1000 ft	1000 ft	24 in Soil
Sierra Canyon Trail	10.1 mi	8%	3800 ft	250 ft	24 in Soil

TRAIL INFORMATION

APPROXIMATE CONDITIONS

- Trailhead
- Distance Interval
- Stroller Suitable
- Stream crossing
- Shops
- Lodging
- Restroom
- Picnic Area
- Dining/Groceries

TRAIL USE

- Hiking
- Equestrians
- No Campfires
- Bicycles
- Dogs Controlled
- No Motor Vehicles

RANCH TRAIL SYSTEMS

1 Not advised in lower Genoa Canyon. 2 Please leash dogs near residential areas. Dogs not allowed on East Brockliss Loop or West Fork Trail.

Your donation to CVTA, a 501(c)(3) Nevada nonprofit organization, may be tax deductible pursuant to the provisions of section 170.c. of the Internal Revenue Code of 1986, 26 U.S.C. 170.c.

To learn more about how to volunteer for CVTA, visit www.carsonvalleytrails.org/help-cvta/

- Trail/Trailhead Guardian
- Trail maintenance
- Marketing/publicity
- Community outreach
- Fundraising
- Events/activities
- Serve on the CVTA board


Volunteer Opportunities

To sign-up as a member or sponsor, visit www.carsonvalleytrails.org/membership-levels/

- Annual Sponsorship Levels**
- Carson River \$50 or more
- Pine Nut Mountains \$100 or more
- Carson Range \$500 or more
- Jobs Peak \$1000 or more
- Annual Membership Levels**
- \$25 Individual
- \$35 Family
- \$15 Senior/Student
- \$45 Business

Become a member, sponsor, or volunteer!

Join us!



FAY-LUTHER/JOBS PEAK RANCH TRAIL SYSTEM

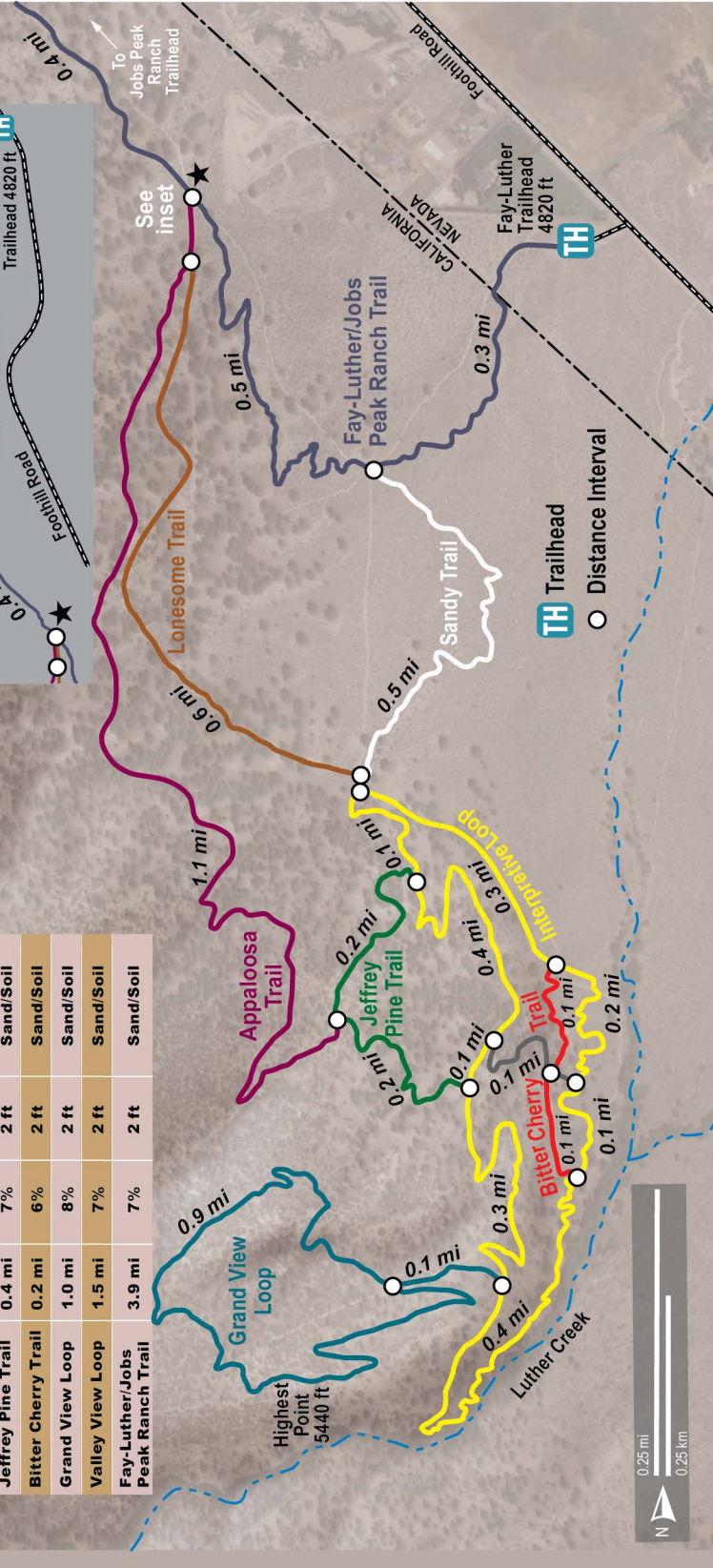
- TRAIL USE**
- Hiking
 - Bicycles¹
 - Equestrians¹
 - Dogs Controlled²
 - No Campfires
 - No Motor Vehicles

Respect private property and stay on designated trails.
¹No horses and bicycles between Valley View Loop Junction and Jobs Peak Ranch Trailhead for trail sustainability and easement restrictions through private land.
²Dogs must be leashed November 15–March 30 to reduce stress on wildlife, and year-round on easement through private property.

TRAIL INFORMATION

APPROXIMATE CONDITIONS

TRAIL SECTION	LENGTH	TYPICAL GRADE	TYPICAL WIDTH	SURFACE TYPE
Sandy Trail	0.5 mi	5%	2 ft	Sand/Soil
Lonesome Trail	0.6 mi	4%	2 ft	Sand/Soil
Interpretive Loop	1.9 mi	6%	2 ft	Sand/Soil
Appaloosa Trail	1.1 mi	4%	2 ft	Sand/Soil
Jeffrey Pine Trail	0.4 mi	7%	2 ft	Sand/Soil
Bitter Cherry Trail	0.2 mi	6%	2 ft	Sand/Soil
Grand View Loop	1.0 mi	8%	2 ft	Sand/Soil
Valley View Loop	1.5 mi	7%	2 ft	Sand/Soil
Fay-Luther/Jobs Peak Ranch Trail	3.9 mi	7%	2 ft	Sand/Soil



BENTLY HERITAGE TRAIL

This trail is within The Nature Conservancy's Bently-Kirman Field conservation easement on private land.

- TH Trailhead**
- Distance Interval

To ensure habitat protection, safe ranch operation, and public access, only hikers are allowed.
 Cattle may be present. Trail is muddy when wet. Please stay on designated trail only.

TRAIL USE

- Hiking
- No Dogs
- No Bicycles
- No Equestrians
- No Campfires
- No Motor Vehicles

TRAIL INFORMATION

APPROXIMATE CONDITIONS

Total Trail Length	0.9 mi
Round Trip Distance	1.8 mi
Typical Grade	1%
Surface Type	Soil
Typical Trail Width	24 in

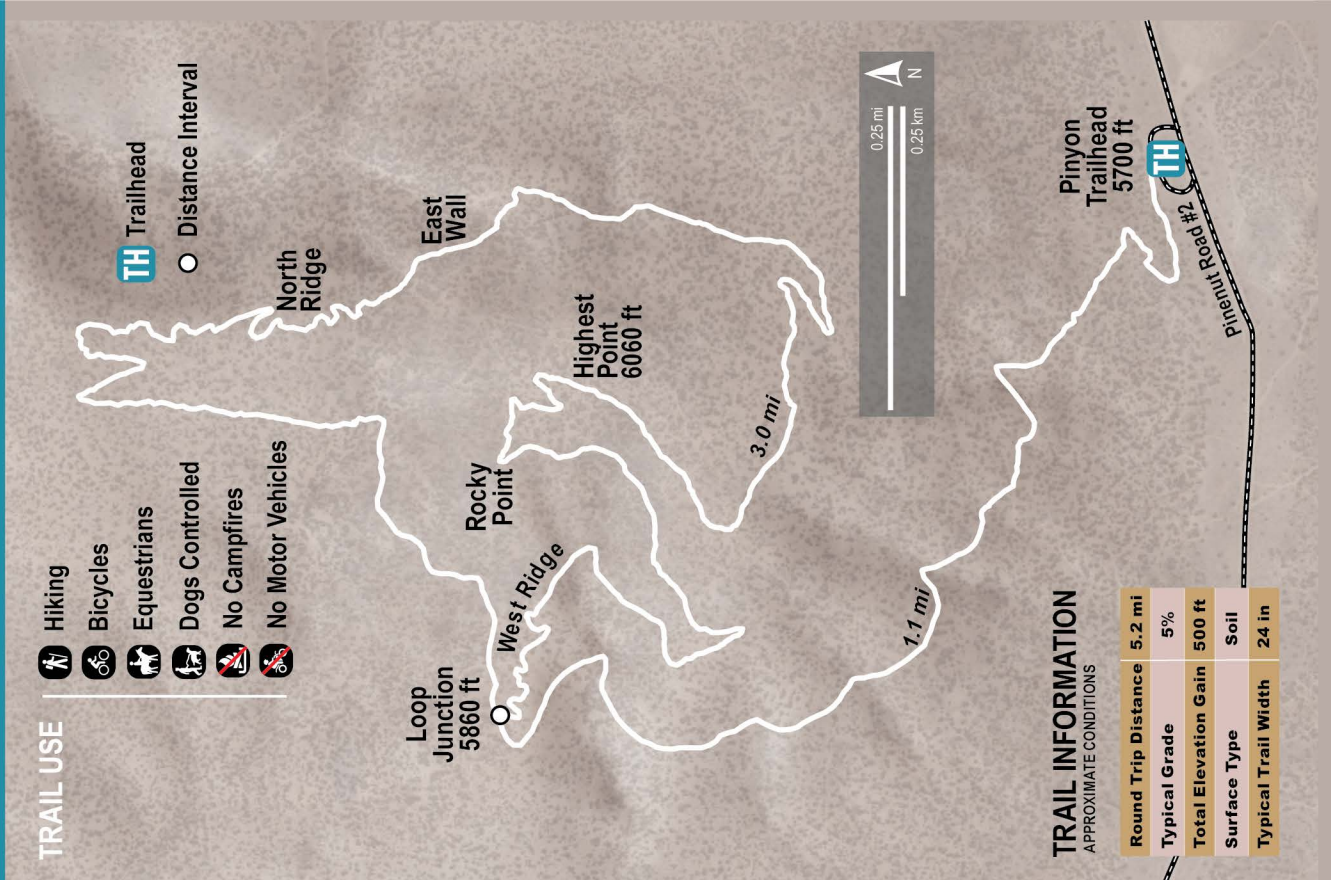
PINYON TRAIL

- TRAIL USE**
- Hiking
 - Bicycles
 - Equestrians
 - Dogs Controlled
 - No Campfires
 - No Motor Vehicles

TRAIL INFORMATION

APPROXIMATE CONDITIONS

Round Trip Distance	5.2 mi
Typical Grade	5%
Total Elevation Gain	500 ft
Surface Type	Soil
Typical Trail Width	24 in



CLEAR CREEK TRAIL SYSTEM

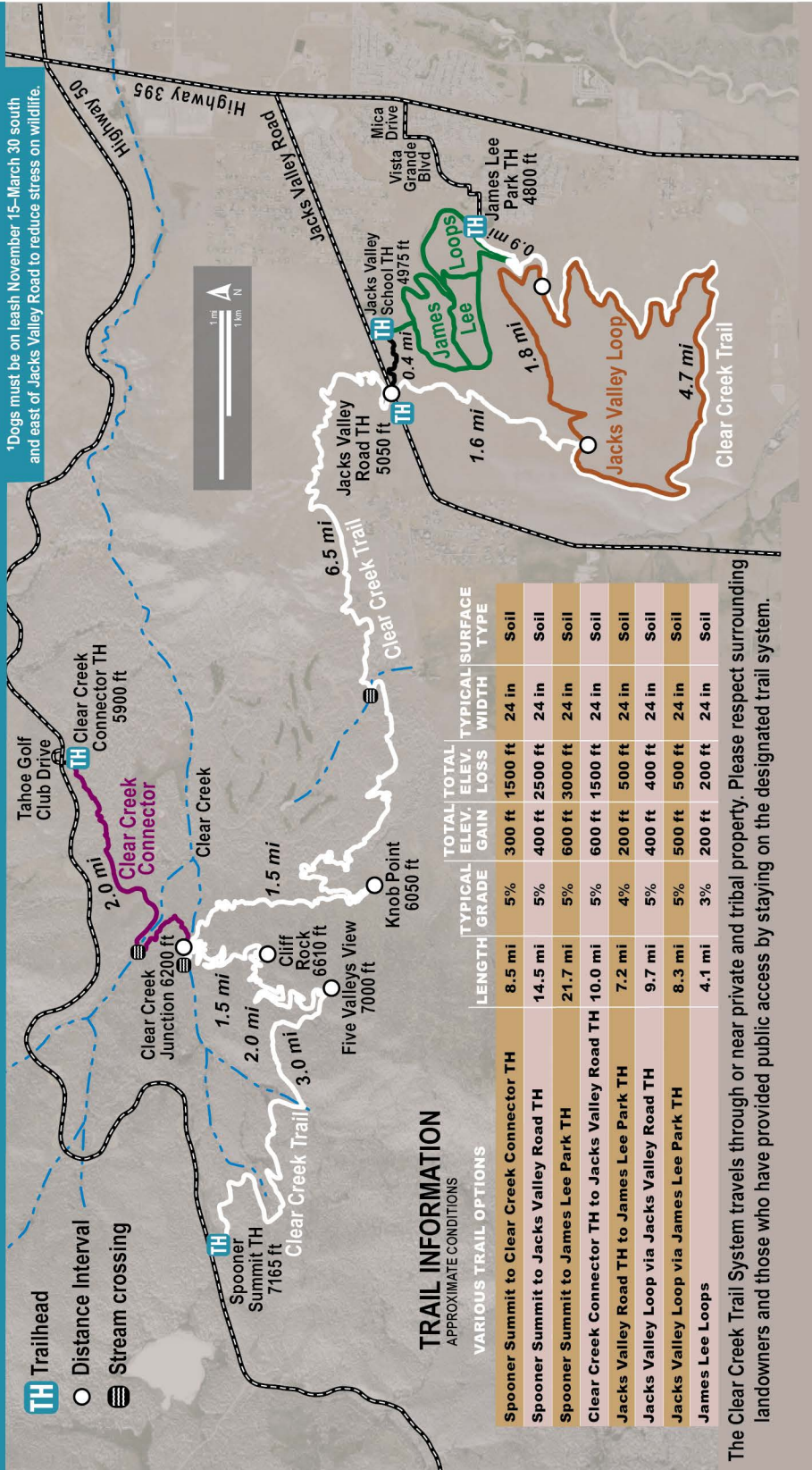
- TRAIL USE**
- Hiking
 - Bicycles
 - Equestrians
 - Dogs Controlled¹
 - No Campfires
 - No Motor Vehicles

¹Dogs must be on leash November 15–March 30 south and east of Jacks Valley Road to reduce stress on wildlife.

TRAIL INFORMATION

APPROXIMATE CONDITIONS

VARIOUS TRAIL OPTIONS	LENGTH	TYPICAL GRADE	TOTAL ELEV. GAIN	TOTAL ELEV. LOSS	TYPICAL SURFACE TYPE
Spooner Summit to Clear Creek Connector TH	8.5 mi	5%	300 ft	1500 ft	24 in Soil
Spooner Summit to Jacks Valley Road TH	14.5 mi	5%	400 ft	2500 ft	24 in Soil
Spooner Summit to James Lee Park TH	21.7 mi	5%	600 ft	3000 ft	24 in Soil
Clear Creek Connector TH to Jacks Valley Road TH	10.0 mi	5%	600 ft	1500 ft	24 in Soil
Jacks Valley Road TH to James Lee Park TH	7.2 mi	4%	200 ft	500 ft	24 in Soil
Jacks Valley Loop via Jacks Valley Road TH	9.7 mi	5%	400 ft	400 ft	24 in Soil
Jacks Valley Loop via James Lee Park TH	8.3 mi	5%	500 ft	500 ft	24 in Soil
James Lee Loops	4.1 mi	3%	200 ft	200 ft	24 in Soil



The Clear Creek Trail System travels through or near private and tribal property. Please respect surrounding landowners and those who have provided public access by staying on the designated trail system.