

OUTSIDE

66 Miles of Trail
6 Trail Systems

CARSON VALLEY TRAILS

To print this trails guide and more detailed trail maps, visit www.carsonvalleytrails.org

SUPPORT CVTA through your membership or donation at www.carsonvalleytrails.org/membership-levels/ or by volunteering at www.carsonvalleytrails.org/help-cvta/

Carson Valley Trails Association
P.O. Box 222, Minden NV 89423

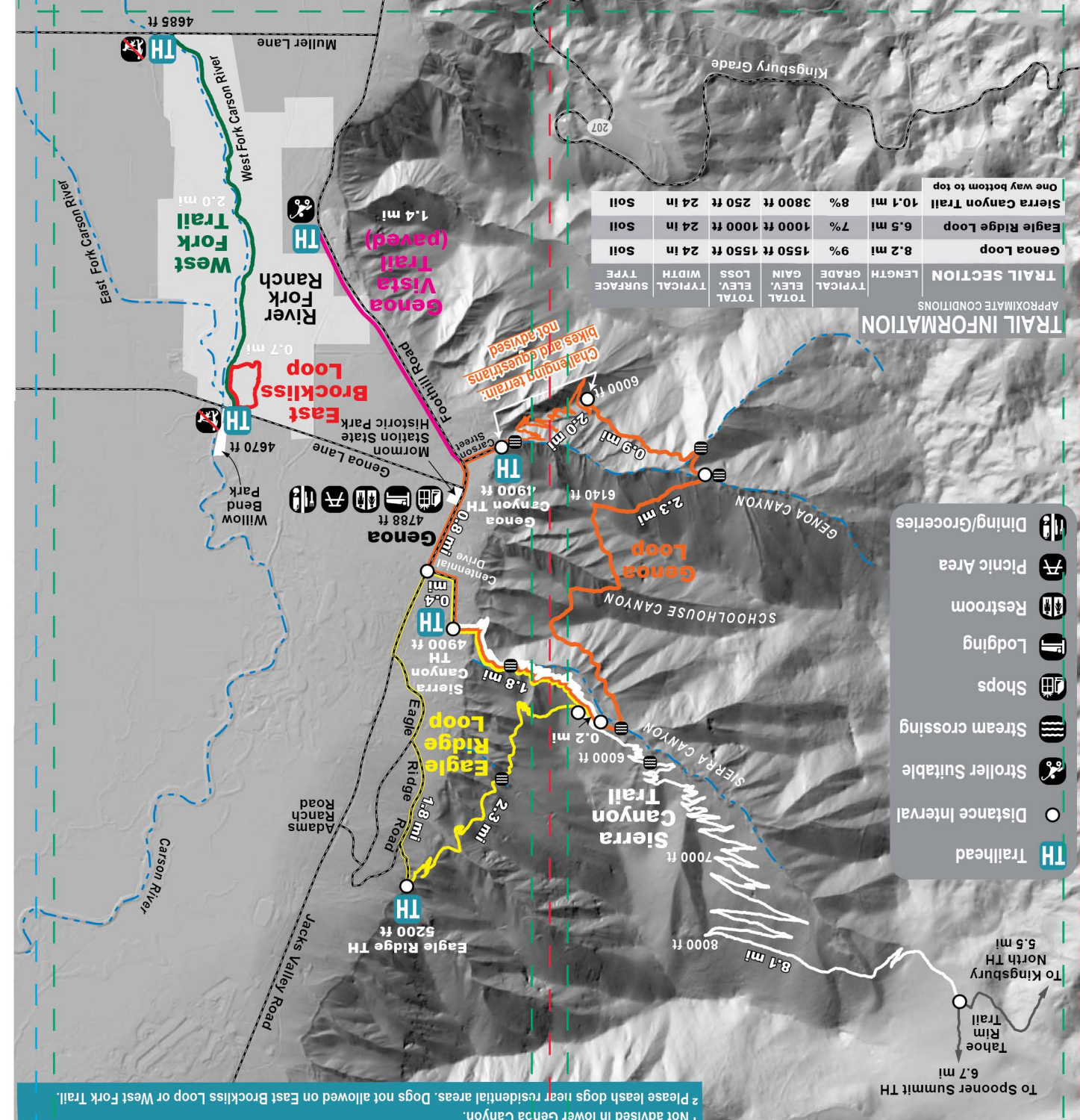


Carson Valley TRAILS GUIDE

Connecting People to the Outdoors Through a System of Trails



CARSON VALLEY TRAILS ASSOCIATION



TRAIL INFORMATION

APPROXIMATE CONDITIONS

TRAIL SECTION	TOTAL LENGTH	TYPICAL GRADE	TOTAL ELEV. GAIN	TYPICAL SURFACE
Sierra Canyon Trail	10.1 mi	8%	3800 ft	250 ft 24 in Soil
Eagle Ridge Loop	6.5 mi	7%	1000 ft	1000 ft 24 in Soil
Genoa Loop	8.2 mi	9%	1550 ft	1550 ft 24 in Soil

One way bottom to top

- TH Trailhead
- Distance Interval
- Stroller Suitable
- Stream crossing
- Shops
- Lodging
- Restroom
- Picnic Area
- Dining/Groceries

- TRAIL USE**
- Hiking
 - Equestrians¹
 - No Campfires
 - No Motor Vehicles
 - Bicycles¹
 - Dogs Controlled²
- ¹ Not advised in lower Genoa Canyon.
² Please leash dogs near residential areas. Dogs not allowed on East Brockliss Loop or West Fork Trail.

RANCH TRAIL SYSTEMS

Your donation to CVTA, a 501(c)(3) Nevada nonprofit organization, may be tax deductible pursuant to the provisions of section 170.c of the Internal Revenue Code of 1986, 26 U.S.C. 170.c.

Annual Membership Levels

- \$25 Individual
- \$35 Family
- \$15 Senior/Student
- \$45 Business

Annual Sponsorship Levels (includes membership)

- Carson River \$50 or more
- Pine Nut Mountains \$100 or more
- Carson Range \$500 or more
- Jobs Peak \$1000 or more

To sign-up as a member or sponsor, visit www.carsonvalleytrails.org/membership-levels/

Volunteer Opportunities

- Trail/Trailhead Guardian
- Trail maintenance
- Marketing/publicity
- Community outreach
- Fundraising
- Events/activities
- Serve on the CVTA board

To learn more about how to volunteer for CVTA, visit www.carsonvalleytrails.org/help-cvta/

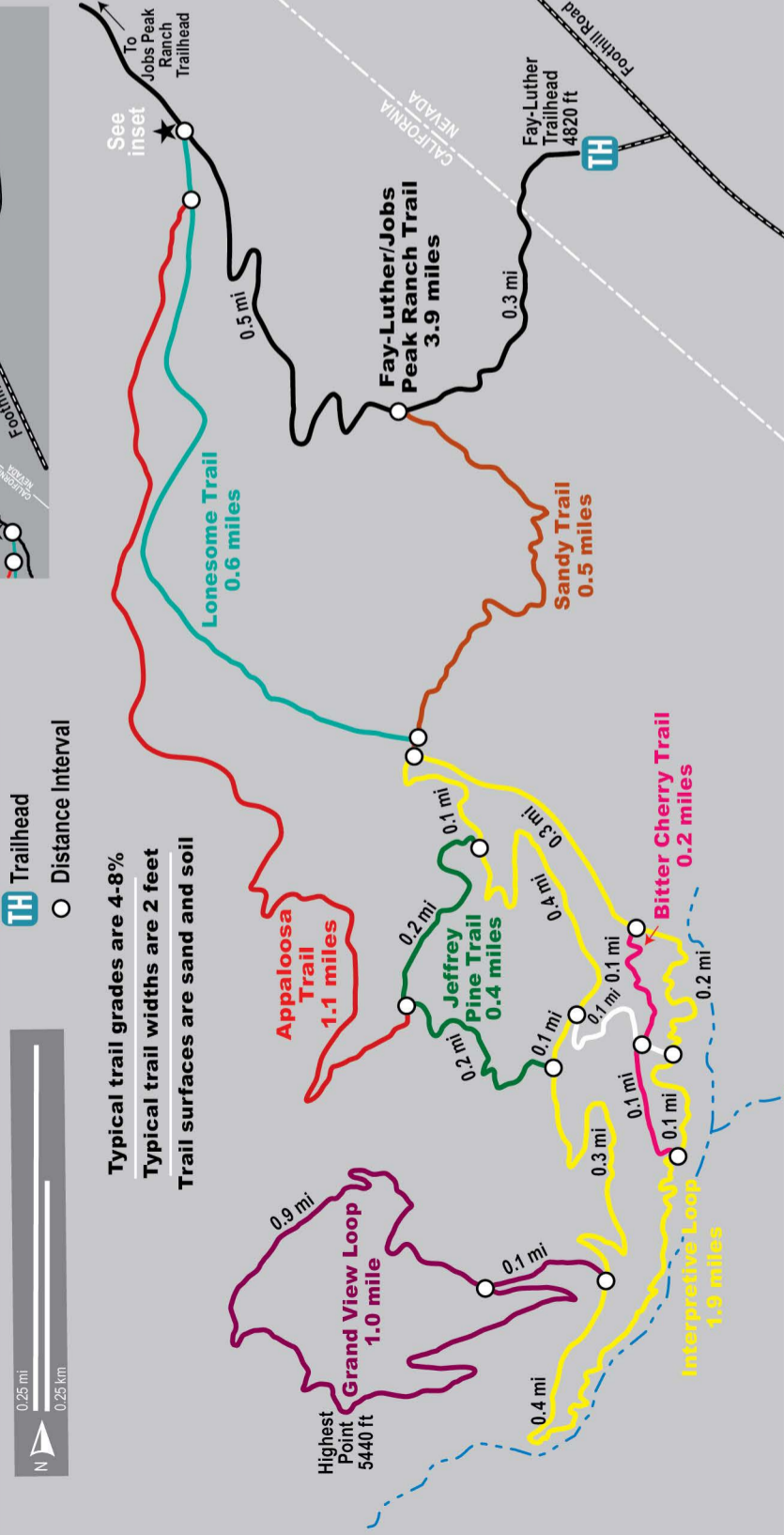
Join us!

Become a member, sponsor, or volunteer!

FAY-LUTHER/JOBS PEAK RANCH TRAIL SYSTEM

- TRAIL USE**
- Hiking
 - Equestrians¹
 - No Campfires
 - Bicycles¹
 - Dogs Controlled²
 - No Motor Vehicles

Respect private property and stay on designated trails.
¹No horses and bicycles allowed between Valley View Loop junction and Jobs Peak Ranch Trailhead.
²Dogs must be leashed November 15–March 31 and year-round on private property.

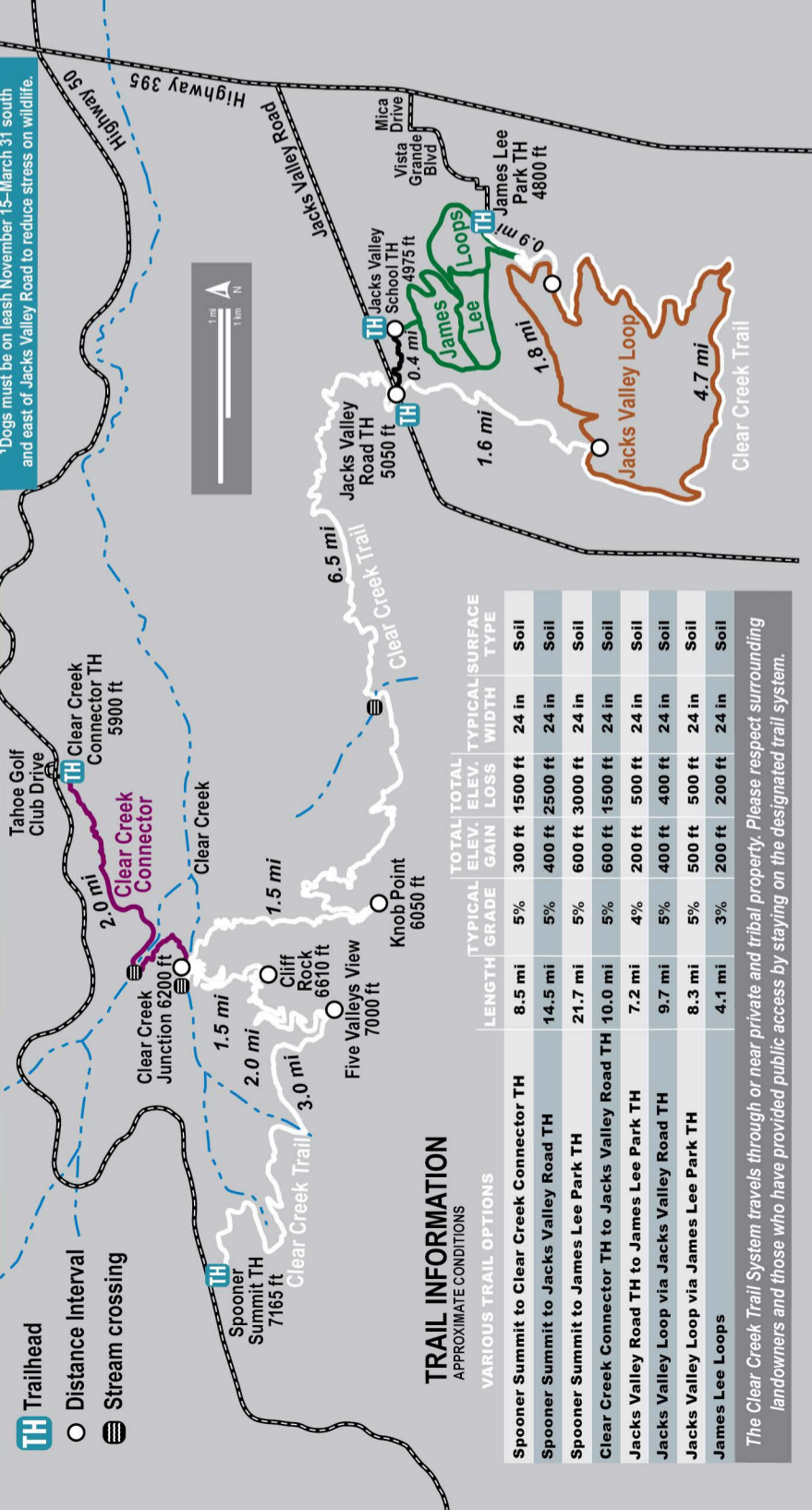


Typical trail grades are 4-8%
 Typical trail widths are 2 feet
 Trail surfaces are sand and soil

CLEAR CREEK TRAIL SYSTEM

- TRAIL USE**
- Hiking
 - Equestrians
 - No Campfires
 - Bicycles
 - Dogs Controlled¹
 - No Motor Vehicles

¹Dogs must be on leash November 15–March 31 south and east of Jacks Valley Road to reduce stress on wildlife.




TRAIL INFORMATION

APPROXIMATE CONDITIONS

VARIOUS TRAIL OPTIONS	LENGTH	TYPICAL GRADE	TOTAL ELEV. GAIN/LOSS	TYPICAL SURFACE TYPE	
				WIDTH	TYPE
Spooner Summit to Clear Creek Connector TH	8.5 mi	5%	300 ft	1500 ft	24 in Soil
Spooner Summit to Jacks Valley Road TH	14.5 mi	5%	400 ft	2500 ft	24 in Soil
Spooner Summit to James Lee Park TH	21.7 mi	5%	600 ft	3000 ft	24 in Soil
Clear Creek Connector TH to Jacks Valley Road TH	10.0 mi	5%	600 ft	1500 ft	24 in Soil
Jacks Valley Road TH to James Lee Park TH	7.2 mi	4%	200 ft	500 ft	24 in Soil
Jacks Valley Loop via Jacks Valley Road TH	9.7 mi	5%	400 ft	400 ft	24 in Soil
Jacks Valley Loop via James Lee Park TH	8.3 mi	5%	500 ft	500 ft	24 in Soil
James Lee Loops	4.1 mi	3%	200 ft	200 ft	24 in Soil

The Clear Creek Trail System travels through or near private and tribal property. Please respect surrounding landowners and those who have provided public access by staying on the designated trail system.



Fay-Luther/Jobs Peak Ranch Trail


East Brockliss Loop

Eagle Ridge Loop

Clear Creek Trail/Jacks Valley Loop



Genoa Loop



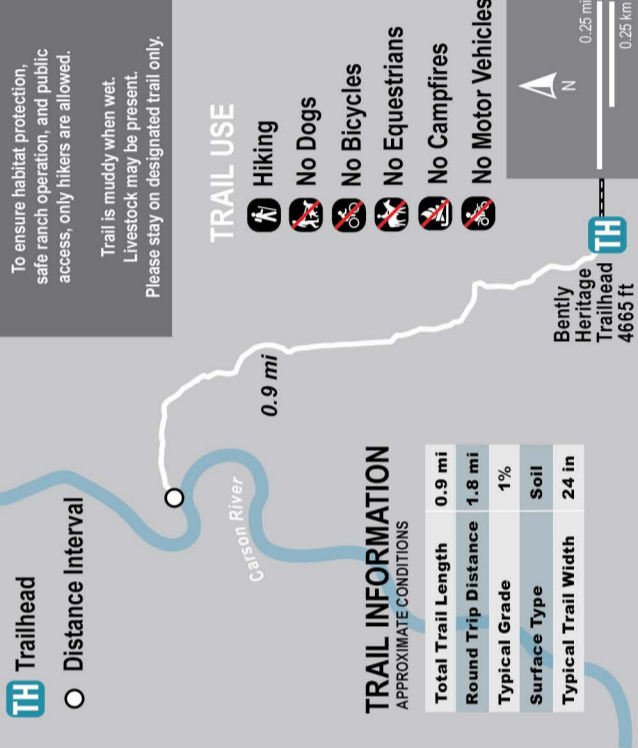
Pinyon Trail

BENTLY HERITAGE TRAIL

This trail is within The Nature Conservancy's Bently-Kirman Field conservation easement on private land.

To ensure habitat protection, safe ranch operation, and public access, only hikers are allowed.

Trail is muddy when wet. Livestock may be present. Please stay on designated trail only.



TRAIL INFORMATION

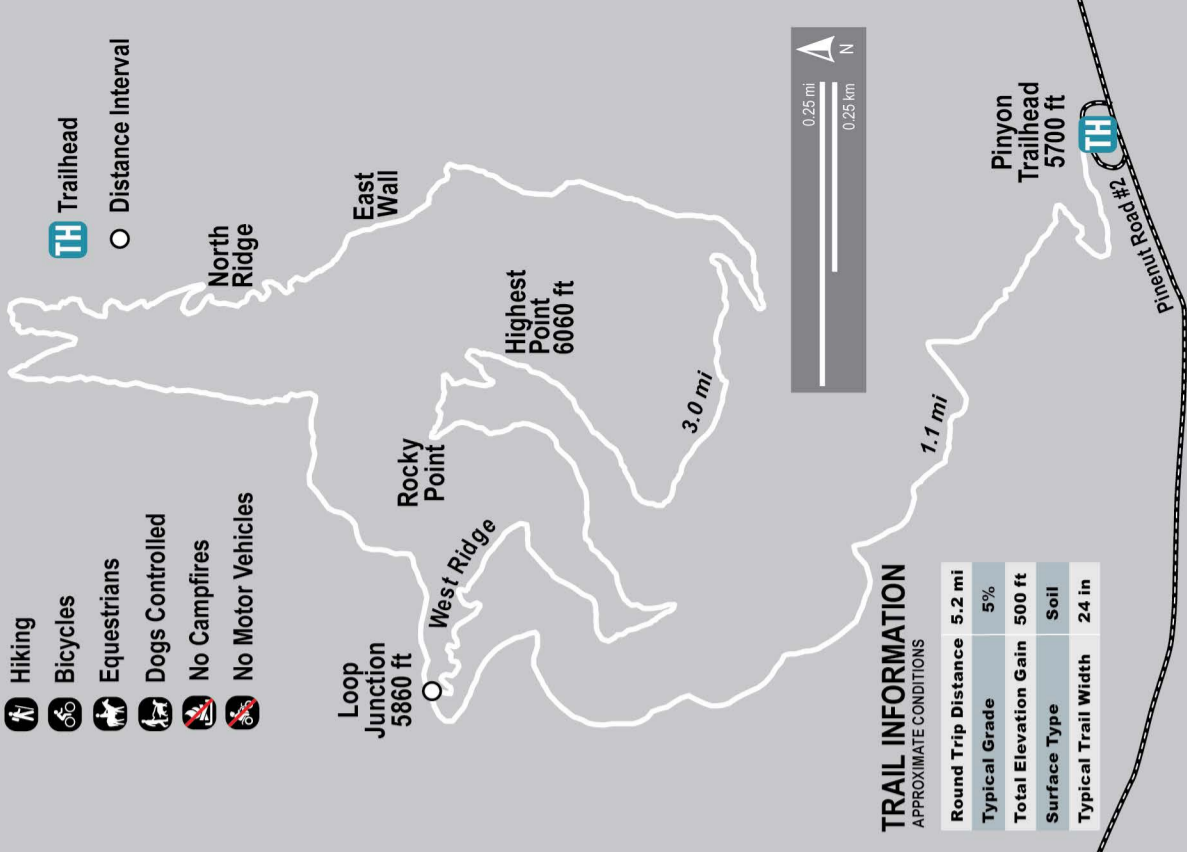
APPROXIMATE CONDITIONS

Total Trail Length	0.9 mi
Round Trip Distance	1.8 mi
Typical Grade	1%
Surface Type	Soil
Typical Trail Width	24 in

PINYON TRAIL SYSTEM

- TRAIL USE**
- Hiking
 - Bicycles
 - Equestrians
 - Dogs Controlled
 - No Campfires
 - No Motor Vehicles

TH Trailhead
 ○ Distance Interval



TRAIL INFORMATION

APPROXIMATE CONDITIONS

Round Trip Distance	5.2 mi
Typical Grade	5%
Total Elevation Gain	500 ft
Surface Type	Soil
Typical Trail Width	24 in