Fay-Luther/Jobs Peak Ranch Trail

Pinyon Trail

Sierra Canyon Trail

Join us!

Become a member, sponsor, or volunteer!

Annual Membership Levels

$25 Individual
$35 Family
$15 Senior/Student
$45 Business

Annual Sponsorship Levels

(includes membership)

Carson River $50 or more
Pine Nut Mountains $100 or more
Carson Range $500 or more
Jobs Peak $1000 or more

To sign-up as a member or sponsor, visit www.carsonvalleytrails.org/membership-levels/

Volunteer Opportunities

Trail building/maintenance
Trail Scout or Trailhead Guardian
Fundraising
Community outreach
Marketing/publicity
Events/activities
Serve on the CVTA board

To learn more about how to volunteer for CVTA, visit www.carsonvalleytrails.org/help-cvta/

Your donation to CVTA, a 501(c)(3) Nevada nonprofit organization, may be tax deductible pursuant to the provisions of section 170.c. of the Internal Revenue Code of 1986, 26 U.S.C. 170.c.

GENOA TRAIL SYSTEM

TRAIL USE: Hiking, Bicycles[1], Equestrians[1], Dogs Allowed[2], No Campfires, No Motor Vehicles

Trail Use:
[1]Not advised in lower Genoa Canyon.
[2]Please leash dogs near residential areas. Dogs not allowed on East Brockliss Loop or West Fork Trail.

TRAIL INFORMATION

APPROXIMATE CONDITIONS

TRAIL SEGMENT	LENGTH	TYPICAL GRADE	TOTAL ELEV. GAIN	TOTAL ELEV. LOSS	TYPICAL WIDTH	SURFACE TYPE
Genoa Loop	8.2 mi	9%	1550 ft	1550 ft	24 in	Soil & Rock
Eagle Ridge Loop	6.5 mi	7%	1000 ft	1000 ft	24 in	Soil & Rock
Sierra Canyon Trail*	10.0 mi	8%	3800 ft	250 ft	24 in	Soil & Rock

*One way from bottom to top

carsonvalleytrails.org

Please be courteous of other trail users, respect private property, and use designated trails only.

Created by the Carson Valley Trails Association 12/2019

Carson Valley TRAILS GUIDE

Connecting People to the Outdoors Through a System of Trails

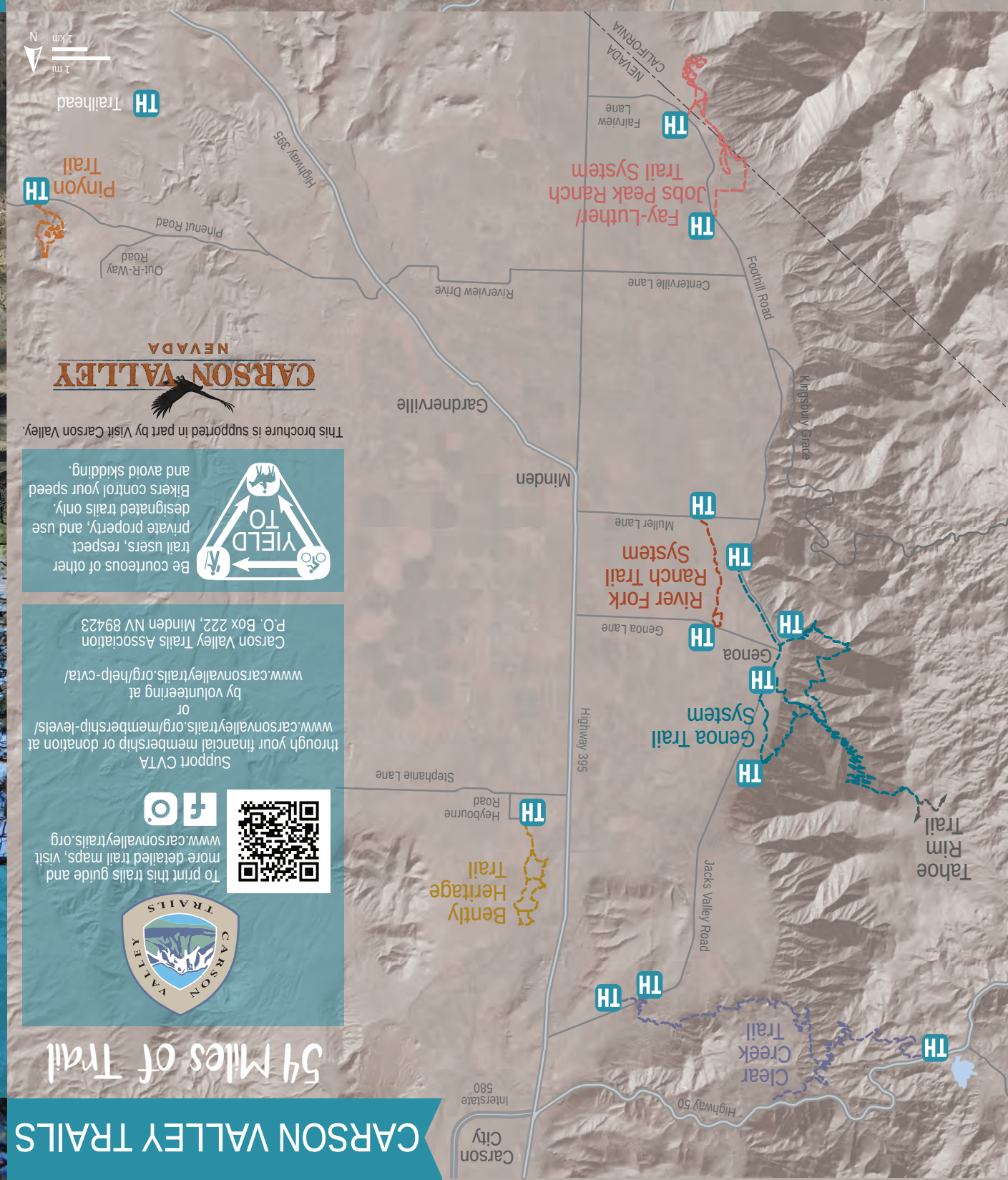

CARSON VALLEY TRAILS

54 Miles of Trail

To print this trails guide and more detailed trail maps, visit www.carsonvalleytrails.org

Support CVTA through your financial membership or donation at www.carsonvalleytrails.org/membership-levels/ or by volunteering at www.carsonvalleytrails.org/help-cvta/

Carson Valley Trails Association
P.O. Box 222, Minden NV 89423

Be courteous of other trail users, respect private property, and use designated trails only. Bikers control your speed and avoid skidding.

This brochure is supported in part by Visit Carson Valley.

CARSON VALLEY NEVADA

FAY-LUTHER/JPR TRAIL SYSTEM

TRAIL USE: Hiking[1], Bicycles[2], Equestrians[2], Dogs Allowed[3], No Campfires, No Motor Vehicles

TRAIL INFORMATION

APPROXIMATE CONDITIONS

TRAIL SEGMENT	LENGTH	TYPICAL GRADE	TYPICAL WIDTH	SURFACE TYPE
Sandy Trail	0.5 mi	7%	5 ft	Decomposed Granite
Lonesome Trail	0.6 mi	5%	5 ft	Decomposed Granite
Interpretive Loop	1.3 mi	8%	3 ft	Decomposed Granite
Jeffrey Pine Trail	0.3 mi	11%	3 ft	Decomposed Granite
Bitter Cherry Trail	0.2 mi	6%	2 ft	Decomposed Granite
Grand View Loop	1.1 mi	12%	3 ft	Decomposed Granite
Valley View Loop	1.7 mi	7%	3 ft	Decomposed Granite
Fay-Luther/Jobs Peak Ranch Trail	3.5 mi	8%	3 ft	Decomposed Granite

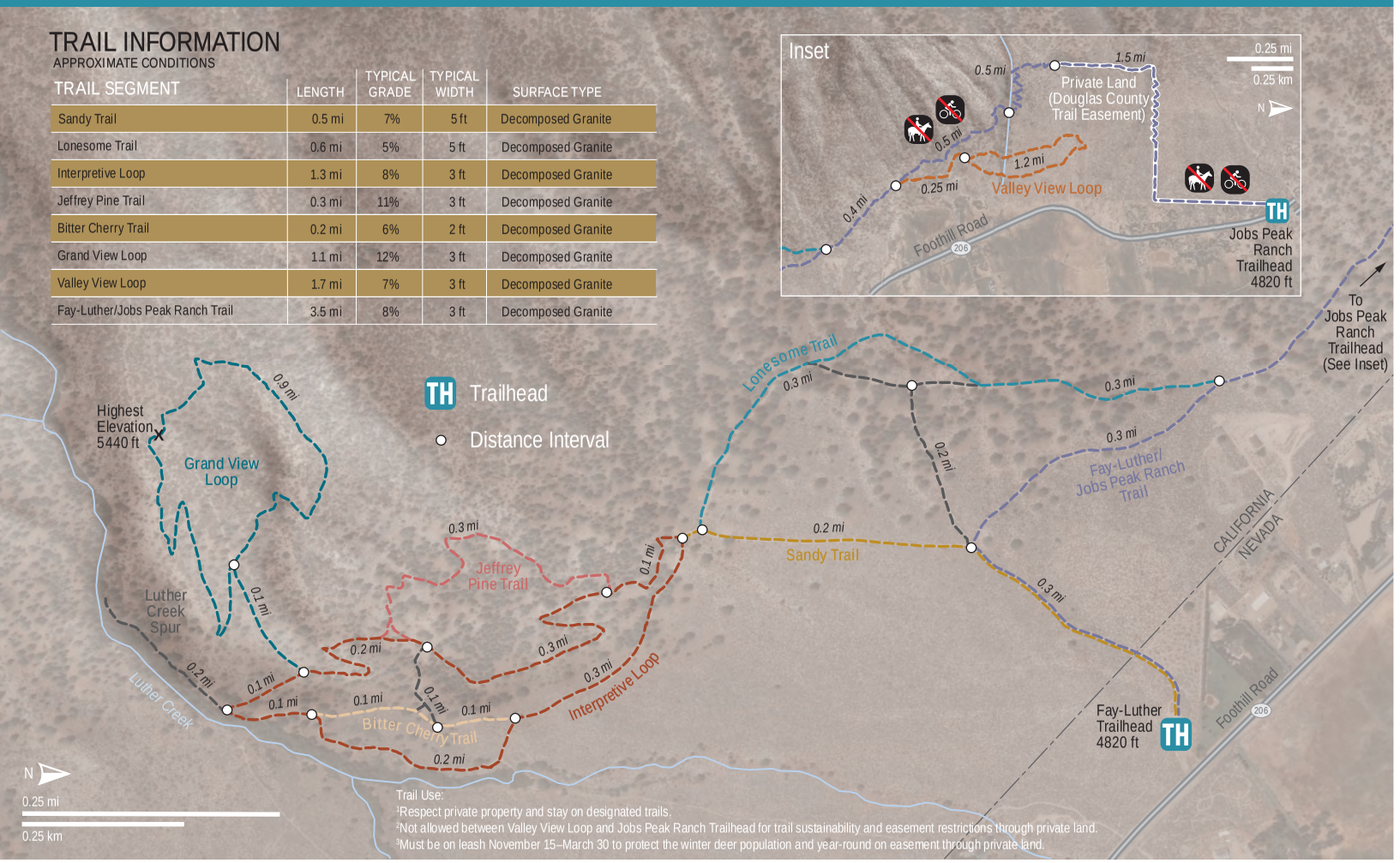

Trail Use:
[1]Respect private property and stay on designated trails.
[2]Not allowed between Valley View Loop and Jobs Peak Ranch Trailhead for trail sustainability and easement restrictions through private land.
[3]Must be on leash November 15–March 30 to protect the winter deer population and year-round on easement through private land.


Clear Creek Trail

Bently Heritage Trail

Eagle Ridge Loop

Clear Creek Trail

Genoa Loop

Pinyon Trail

CLEAR CREEK TRAIL SYSTEM

TRAIL USE*: Hiking, Bicycles, Equestrians, Dogs Controlled, No Campfires, No Motor Vehicles

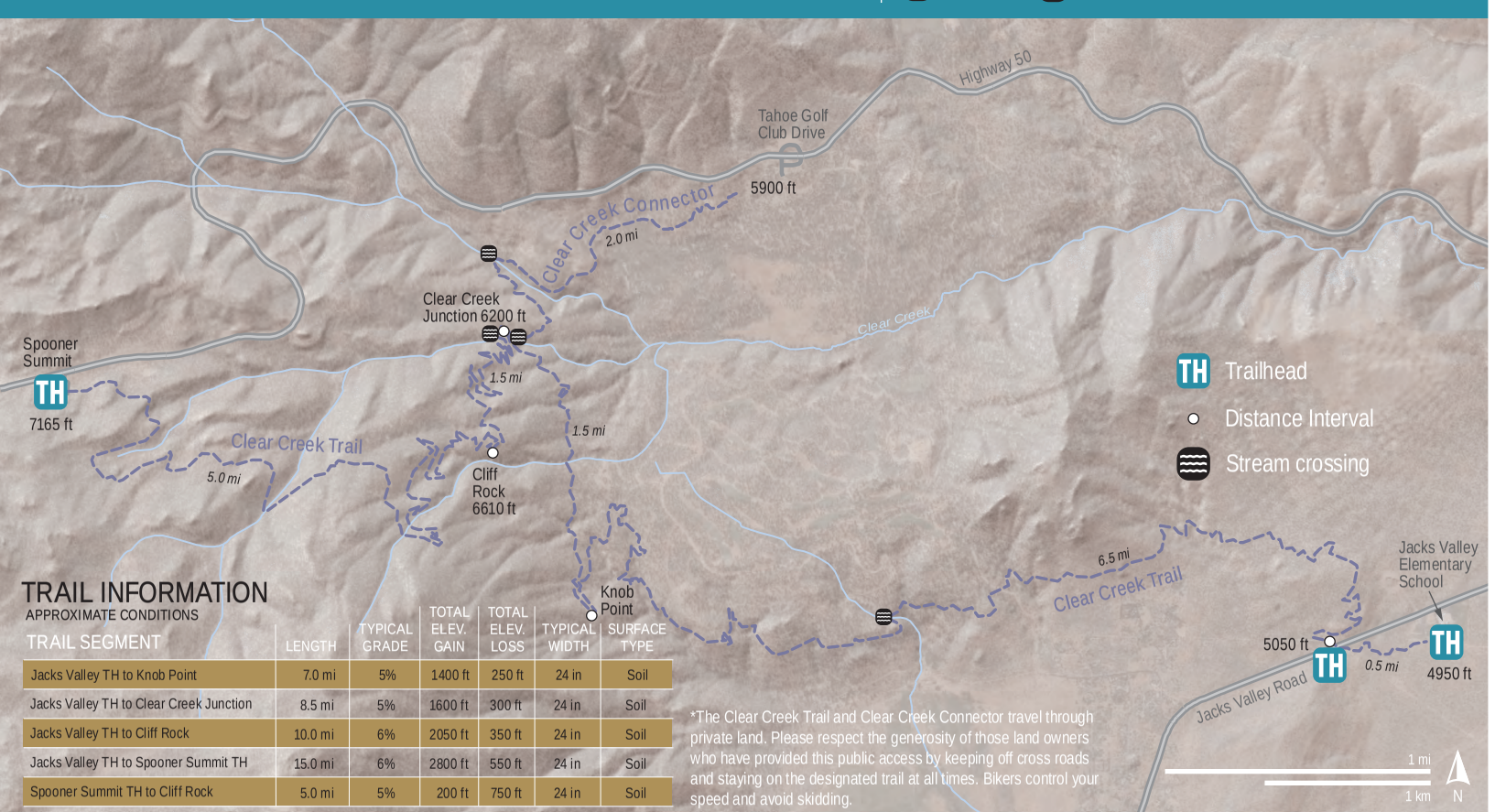

TRAIL INFORMATION

APPROXIMATE CONDITIONS

TRAIL SEGMENT	LENGTH	TYPICAL GRADE	TOTAL ELEV. GAIN	TOTAL ELEV. LOSS	TYPICAL WIDTH	SURFACE TYPE
Jacks Valley TH to Knob Point	7.0 mi	5%	1400 ft	250 ft	24 in	Soil
Jacks Valley TH to Clear Creek Junction	8.5 mi	5%	1600 ft	300 ft	24 in	Soil
Jacks Valley TH to Cliff Rock	10.0 mi	6%	2050 ft	350 ft	24 in	Soil
Jacks Valley TH to Spooner Summit TH	15.0 mi	6%	2800 ft	550 ft	24 in	Soil
Spooner Summit TH to Cliff Rock	5.0 mi	5%	200 ft	750 ft	24 in	Soil

*The Clear Creek Trail and Clear Creek Connector travel through private land. Please respect the generosity of those land owners who have provided this public access by keeping other cross roads and staying on the designated trail at all times. Bikers control your speed and avoid skidding.

BENTLY HERITAGE TRAIL

TRAIL USE*
- Hiking
- No Dogs
- No Bicycles
- No Equestrians
- No Campfires
- No Motor Vehicles

*This trail is on a Nature Conservancy conservation easement on private land. To ensure habitat protection, safe ranch operation, and public access, no bikes, dogs, or equestrians are allowed. Cattle may be present. Trails are muddy when wet.

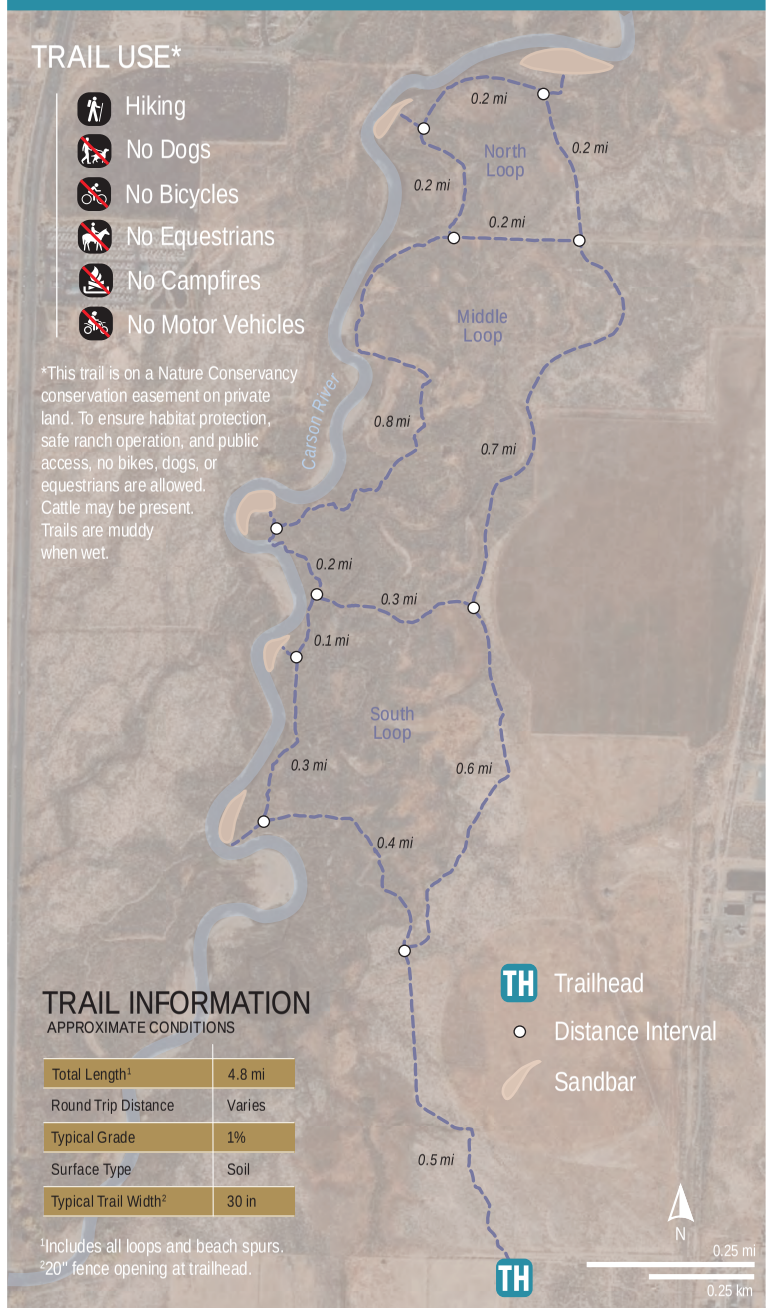

TRAIL INFORMATION

APPROXIMATE CONDITIONS

Total Length[1]	4.8 mi
Round Trip Distance	Varies
Typical Grade	1%
Surface Type	Soil
Typical Trail Width[2]	30 in

[1]Includes all loops and beach spurs.
[2]20" fence opening at trailhead.

PINYON TRAIL

TRAIL USE
- Hiking
- Bicycles
- Equestrians
- Dogs Controlled
- No Campfires
- No Motor Vehicles

TRAIL INFORMATION

APPROXIMATE CONDITIONS

Round Trip Distance	5.2 mi
Typical Grade	5%
Total Elevation Gain	500 ft
Surface Type	Soil
Typical Trail Width	24 in