







# Pinyon Trail

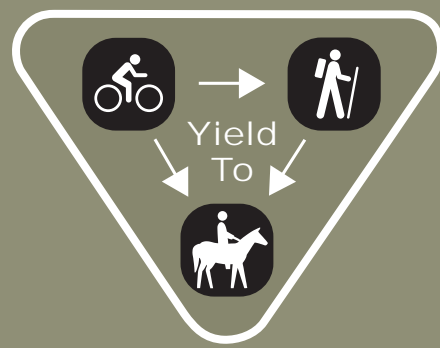
## TRAIL USE

-  Hiking
-  Equestrians
-  Bicycles
-  Dogs Controlled
-  No Campfires
-  No Motor Vehicles

## LEGEND

-  Auto & Horse Trailer Parking
-  Distance Interval

## TRAIL COURTESY



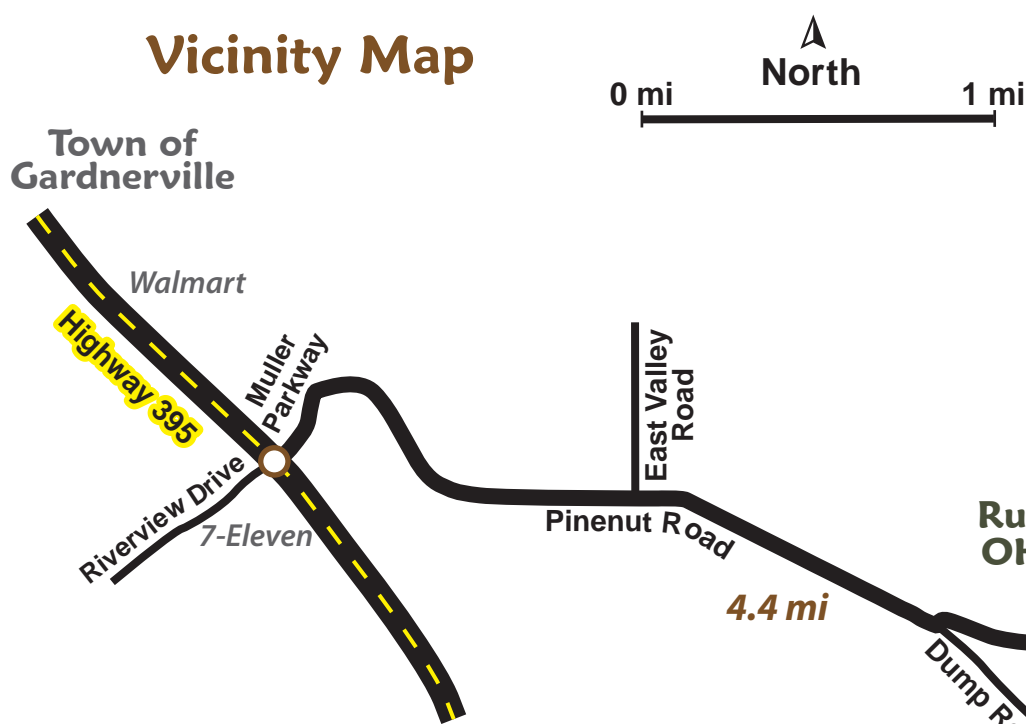
## TRAIL INFORMATION

Approximate Conditions

|                      |        |
|----------------------|--------|
| Round-Trip Length    | 5.2 mi |
| Typical Grade        | 5%     |
| Maximum Grade        | 15%    |
| Total Elevation Gain | 500 ft |
| Typical Width        | 24 in  |
| Surface Type         | Soil   |



## Vicinity Map



6.7 miles from Hwy 395 to Pinyon Trailhead



Pinyon Trailhead  
5700 ft

To Hwy 395/  
Gardnerville:  
6.7 miles